














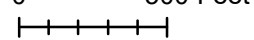


Jefferson County
New York State Certified Agricultural District Parcels
Includes 2020 Individual Inclusions
Village of Ellisburg

Roads

-  Interstate
-  Federal
-  State
-  County
-  Local
-  Private

-  Ag District Southeast # 1
-  Ag District North # 2
-  Ag District Southwest #3
-  Municipal Boundaries
-  Fort Drum Boundary
-  Parcels
-  Waterbodies

0 500 Feet

 1 inch = 650 feet



March 2021

Subject to change on an annual basis

Data Sources

Jefferson County Real Property Tax Services - 2020 Parcels
 NYS Office of Cyber Security and Critical Infrastructure Coordination
 US Census Bureau, Fort Drum Engineering